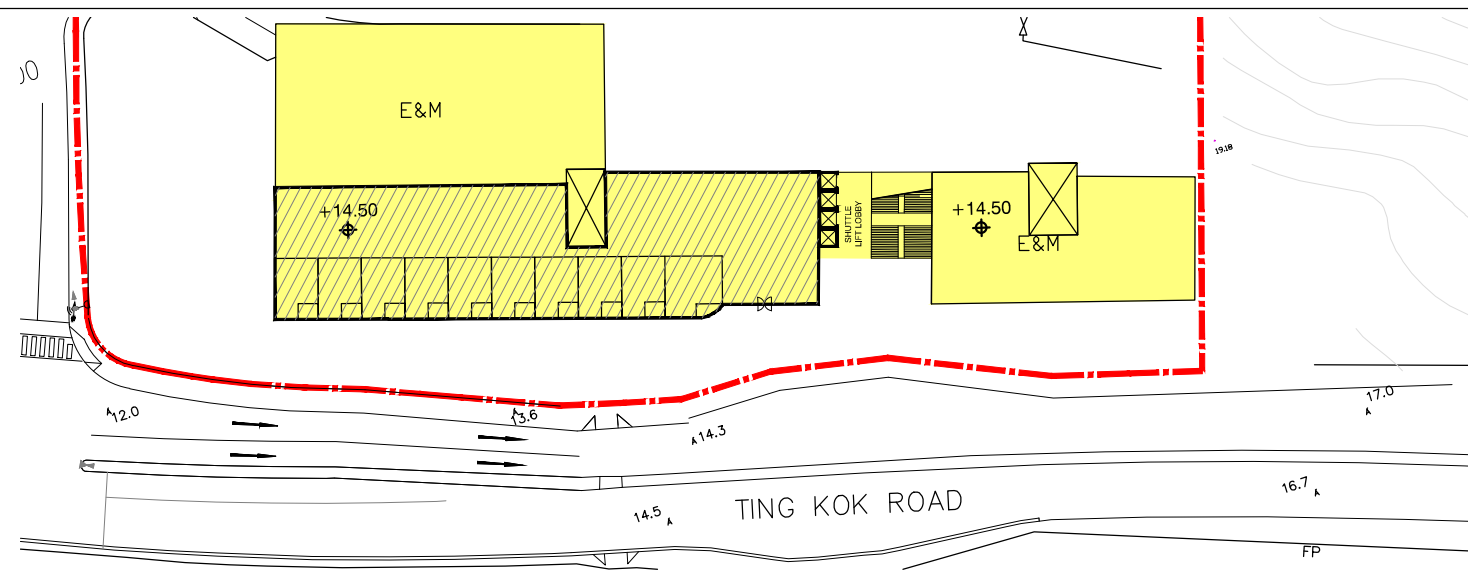
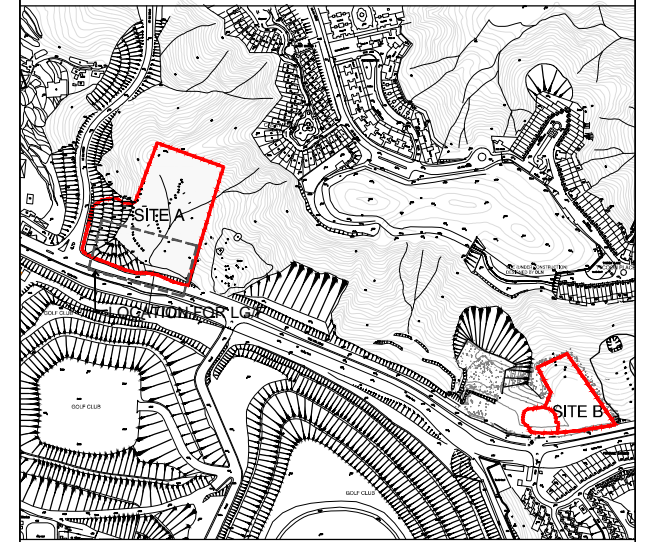




G/F









LG/F



SITE KEY PLAN

DATE:20250210

LEGEND

-  PROPOSED SITE BOUNDARY
-  PROPOSED INGRESS AND EGRESS
-  GIC
-  RETAIL
-  UPPER PODIUM
-  LOWER PODIUM

Site A - LG/F & G/F Part Plan
Scale 1:1000 (A3)