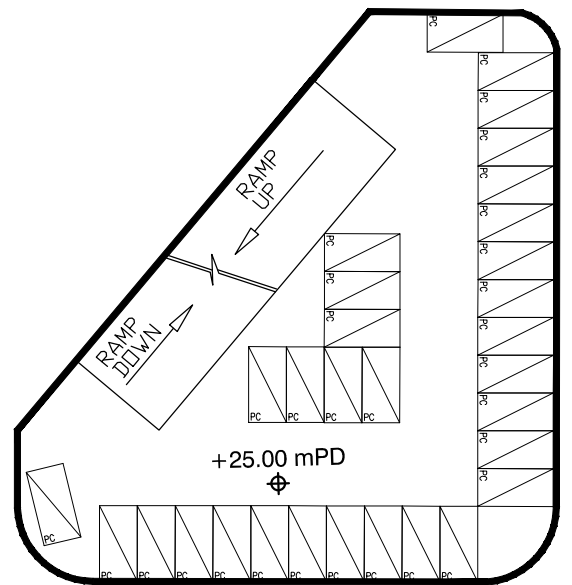
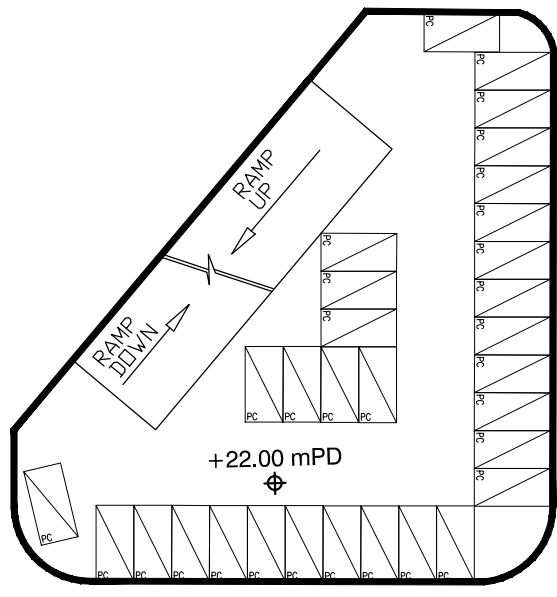


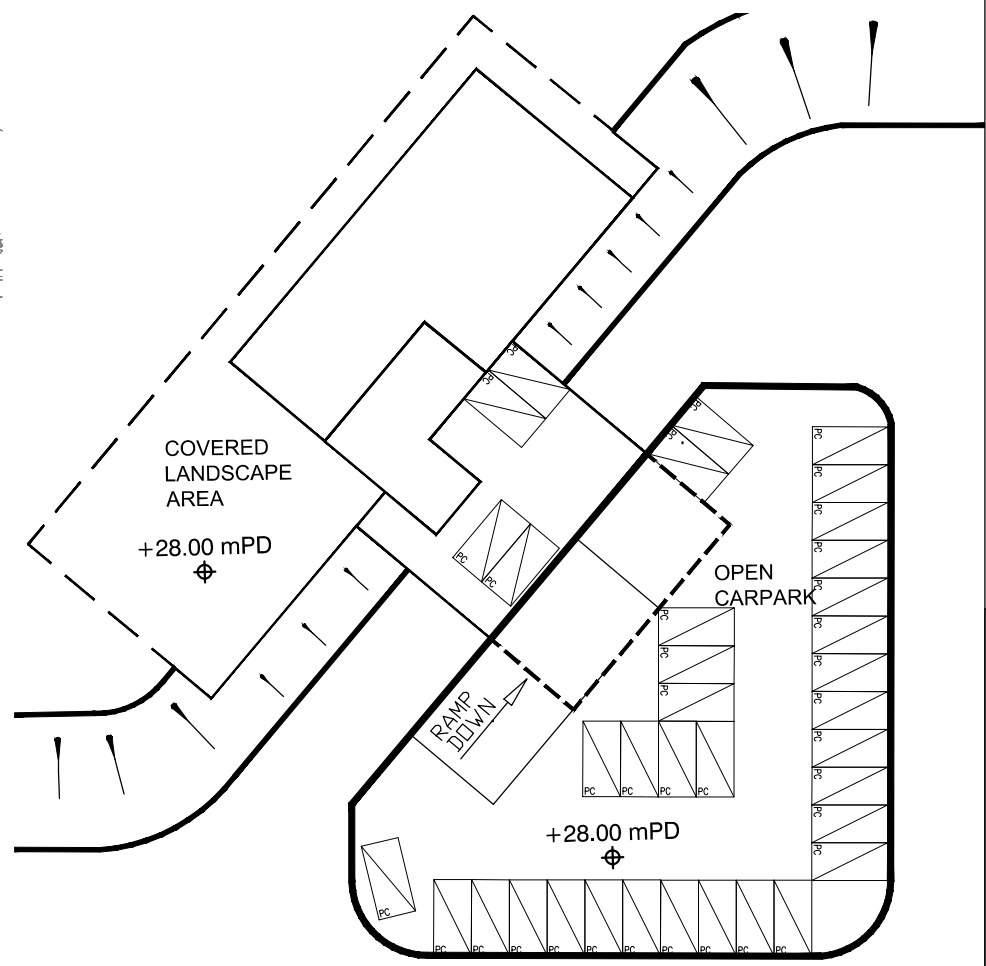
G/F LEVEL +19.00 mPD



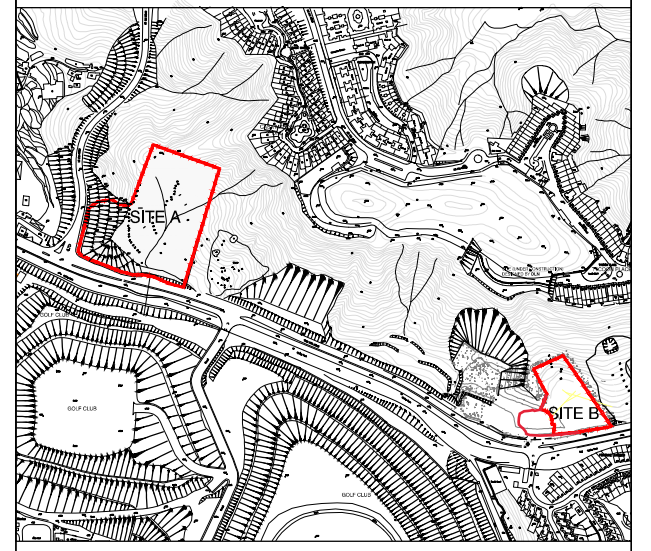
2/F LEVEL +25.00 mPD



1/F LEVEL +22.00 mPD





3/F LEVEL +28.00 mPD



SITE KEY PLAN

DATE:20 Dec 2024

LEGEND

-  PROPOSED SITE BOUNDARY
-  PROPOSED INGRESS AND EGRESS

Scale 1:1000 (A3_G/F)

Scale 1:500(A3_1-3/F)